














# Official Zoning Map of the City of Cornelia

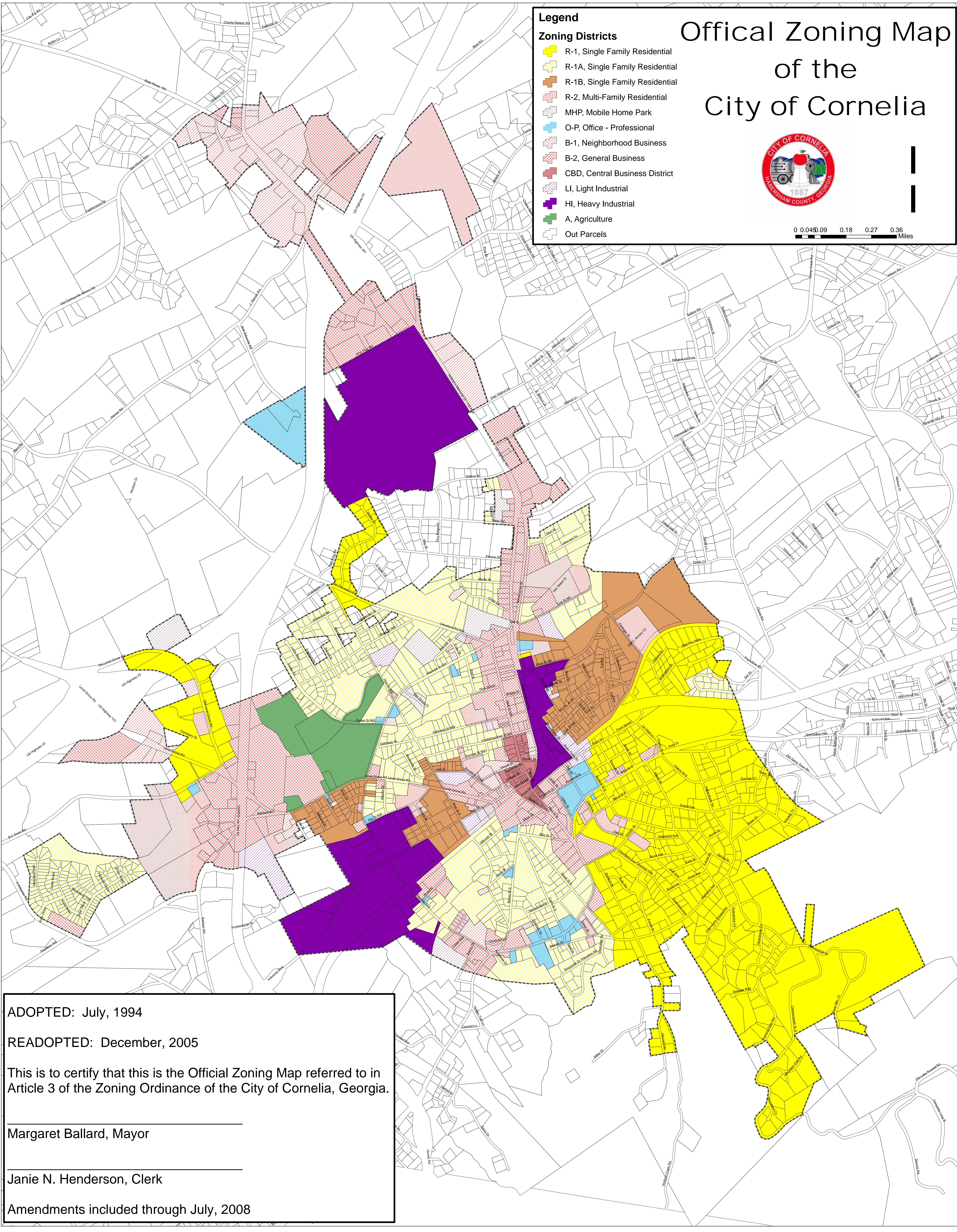


0 0.04 0.09 0.18 0.27 0.36 Miles

## Legend

### Zoning Districts

-  R-1, Single Family Residential
-  R-1A, Single Family Residential
-  R-1B, Single Family Residential
-  R-2, Multi-Family Residential
-  MHP, Mobile Home Park
-  O-P, Office - Professional
-  B-1, Neighborhood Business
-  B-2, General Business
-  CBD, Central Business District
-  LI, Light Industrial
-  HI, Heavy Industrial
-  A, Agriculture
-  Out Parcels



ADOPTED: July, 1994

READOPTED: December, 2005

This is to certify that this is the Official Zoning Map referred to in Article 3 of the Zoning Ordinance of the City of Cornelia, Georgia.

Margaret Ballard, Mayor

Janie N. Henderson, Clerk

Amendments included through July, 2008